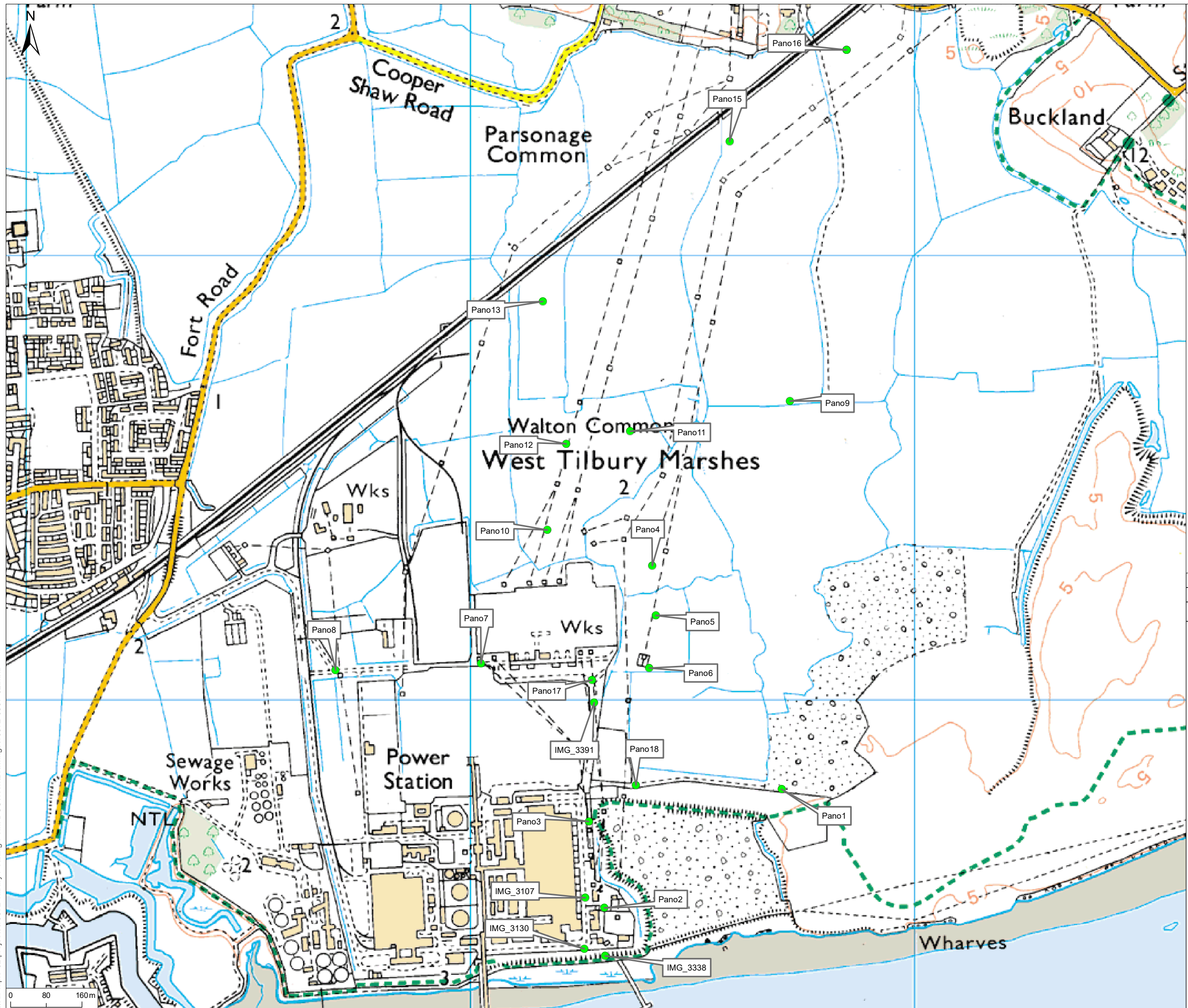


Appendix to Applicant's Deadline 5 Submission: Additional Photography Proposed by the Applicant as an Alternative to Accompanied Site Inspections (ASI)

<https://oxf.rpsgroup.com/thurrock/map.html>

| Image    | Description   |
|----------|---|
| IMG_3107 | Access Road in East of former Tilbury Power Station site (Central)                      |
| IMG_3130 | Access Road in East of former Tilbury Power Station site (South)                        |
| IMG_3338 | Sea Wall  |
| IMG_3391 | Access road South of Tilbury Substation   |
| Pano16   | Field SW of Station Road  |
| Pano15   | Field SW of Station Road 2  |
| Pano13   | Field south of railway, north of Walton Common  |
| Pano12   | Field North of Tilbury Substation on Walton Common (West)                               |
| Pano11   | Field North of Tilbury Substation on Walton Common (East)                               |
| Pano10   | Field North of Tilbury Substation on Walton Common (South)                              |
| Pano9    | Field East of Walton Common   |
| Pano8    | Tilbury2 access road  |
| Pano7    | Access road at South West corner of Tilbury Substation                                  |
| Pano6    | Land adjacent to East of Tilbury Substation (South)                                     |
| Pano5    | Land adjacent to East of Tilbury Substation (North)                                     |
| Pano4    | Land adjacent to North-East of Tilbury Substation                                       |
| Pano3    | Access Road East of Tilbury Power Station site (North)                                  |
| Pano2    | East of Tilbury Power Station site. Edge of substation and water treatment area.        |
| Pano1    | Access Road on edge of Ingrebourne Valley land raising operation.                       |
| Pano17   | Access road junction South of Tilbury Substation  |
| Pano18   | Access road running East of RWE land towards Ingrebourne Valley land raising operation. |

\\eur-mpls-02\projects\10872 Tilbury Peaking Point DCO\TechDrawings\10872-0307-02.mxd



© 2021 RPS Group

Notes

1. This drawing has been prepared in accordance with the scope of RPS's appointment with its client and is subject to the terms and conditions of that appointment. RPS accepts no liability for any use of this document other than by its client and only for the purposes for which it was prepared and provided.

2. If received electronically it is the recipients responsibility to print to correct scale. Only written dimensions should be used.

Legend

● Viewpoint

| Rev | Description | By | CB | Date |
|-----|-------------|----|----|------|
|     |             |    |    |      |



20 Western Avenue, Milton Park, Abingdon, Oxfordshire, OX14 4SH  
T: +44(0)1235 821 888 E: rps@rpsgroup.com

Client -

Project Thurrock Flexible Generation Plant

Title Virtual ASI photos

Status **DRAFT** Drawn By **RD** PM/Checked By **TD**

Project Number **OXF10872** Scale @ A3 **1:8,175** Date Created **JUN 2021**

Figure Number **1** Rev -

[rpsgroup.com](http://rpsgroup.com)



+

-



IMG\_3107.JPG

Close







IMG\_3130.JPG

Close







IMG\_3338.JPG

Close







IMG\_3391.JPG



Close







+

-



Pano16.jpg


Close





Pano15.jpg

Close








Pano13.jpg

Close







Pano12.jpg

Close












Pano10.jpg

Close








Pano9.jpg

Close








Pano8.jpg

Close

Main  
Site







Pano7.jpg

Close








Pano6.jpg

Close





+


-

⌂

Main  
Site

Pano5.jpg

Close








Main  
Site

Pano4.jpg

Close






Close

Pano3.jpg

Main Site







Pano2.jpg

Close

Main  
Site






Pano1.jpg

Close

Main  
Site







Main Site

Pano17.jpg

Close





Site

Pano18.jpg

Close





